

Legend

Roads

Sealed road

Unsealed road

Unformed road

Limited access

TMR

BSC grader areas

Biloea

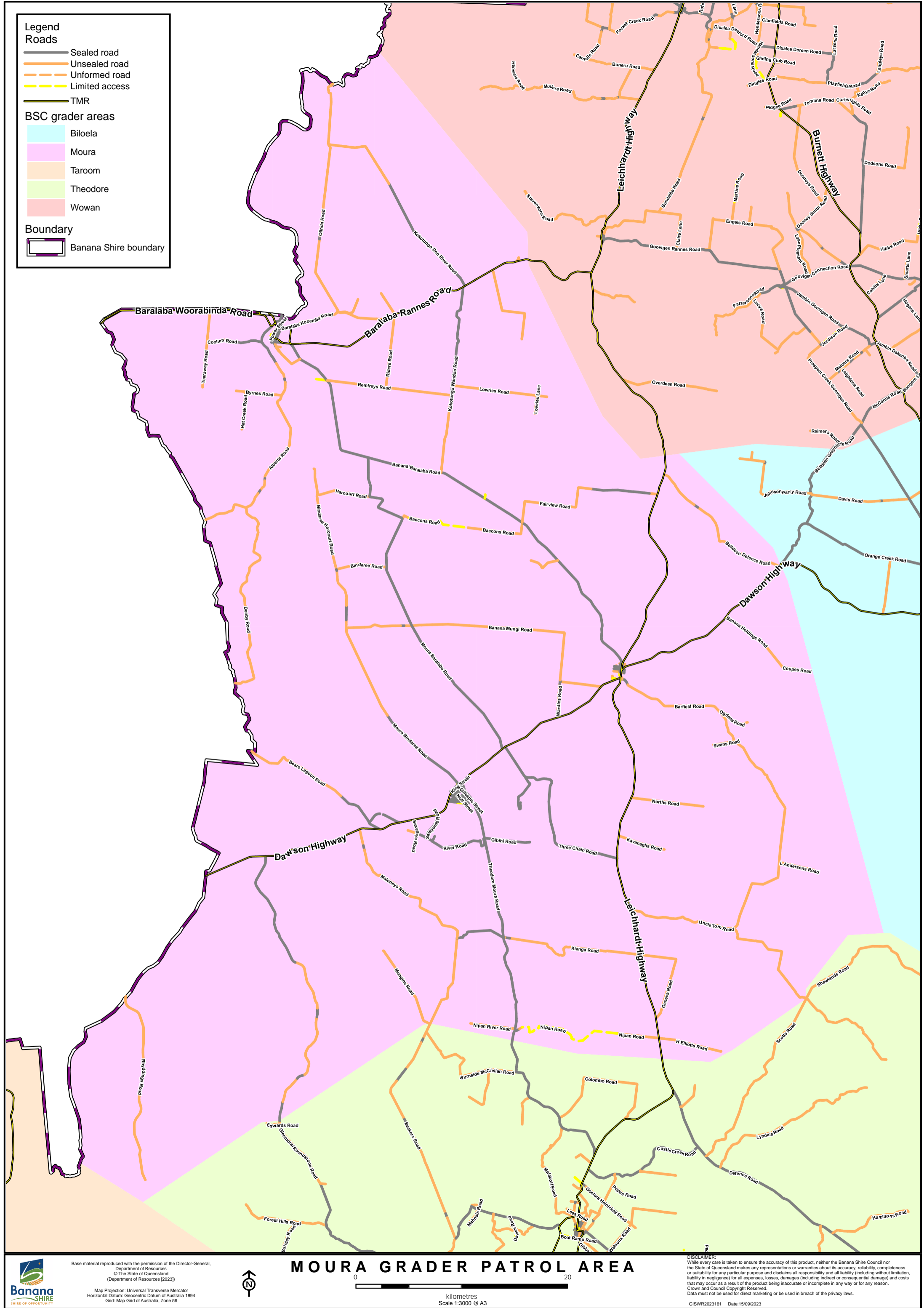
Moura

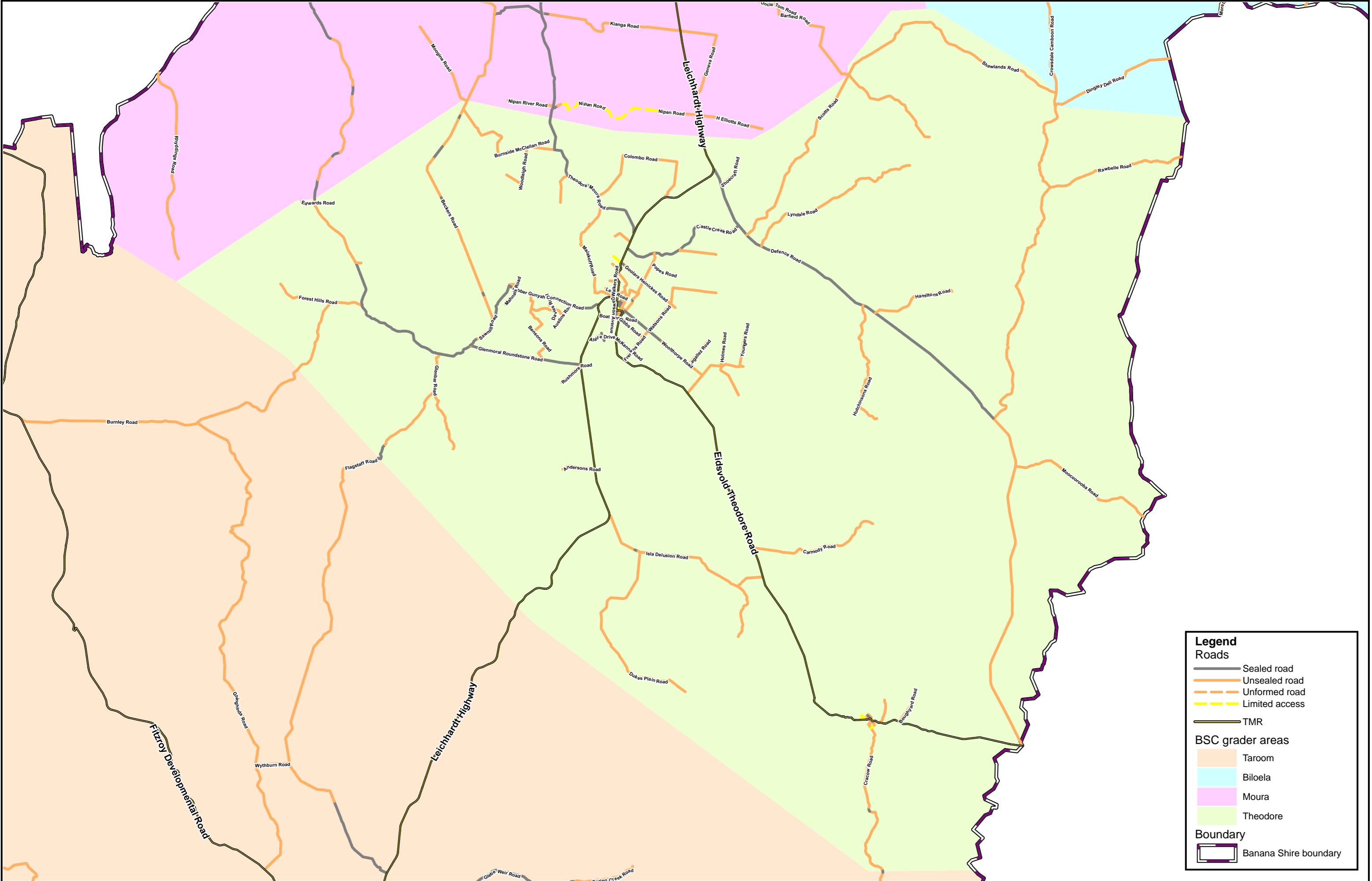
Theodore

Wowan

Boundary

Banana Shire boundary





Legend

Roads

- Sealed road
- Unsealed road
- Unformed road
- Limited access
- TMR

BSC grader areas

- Taroom
- Biloela
- Moura
- Theodore

Boundary

- Banana Shire boundary



Base material reproduced with the permission of the Director-General,
Department of Resources
© The State of Queensland
(Department of Resources [2023])

Map Projection: Universal Transverse Mercator
Horizontal Datum: Geocentric Datum of Australia 1994
Grid: Map Grid of Australia, Zone 56



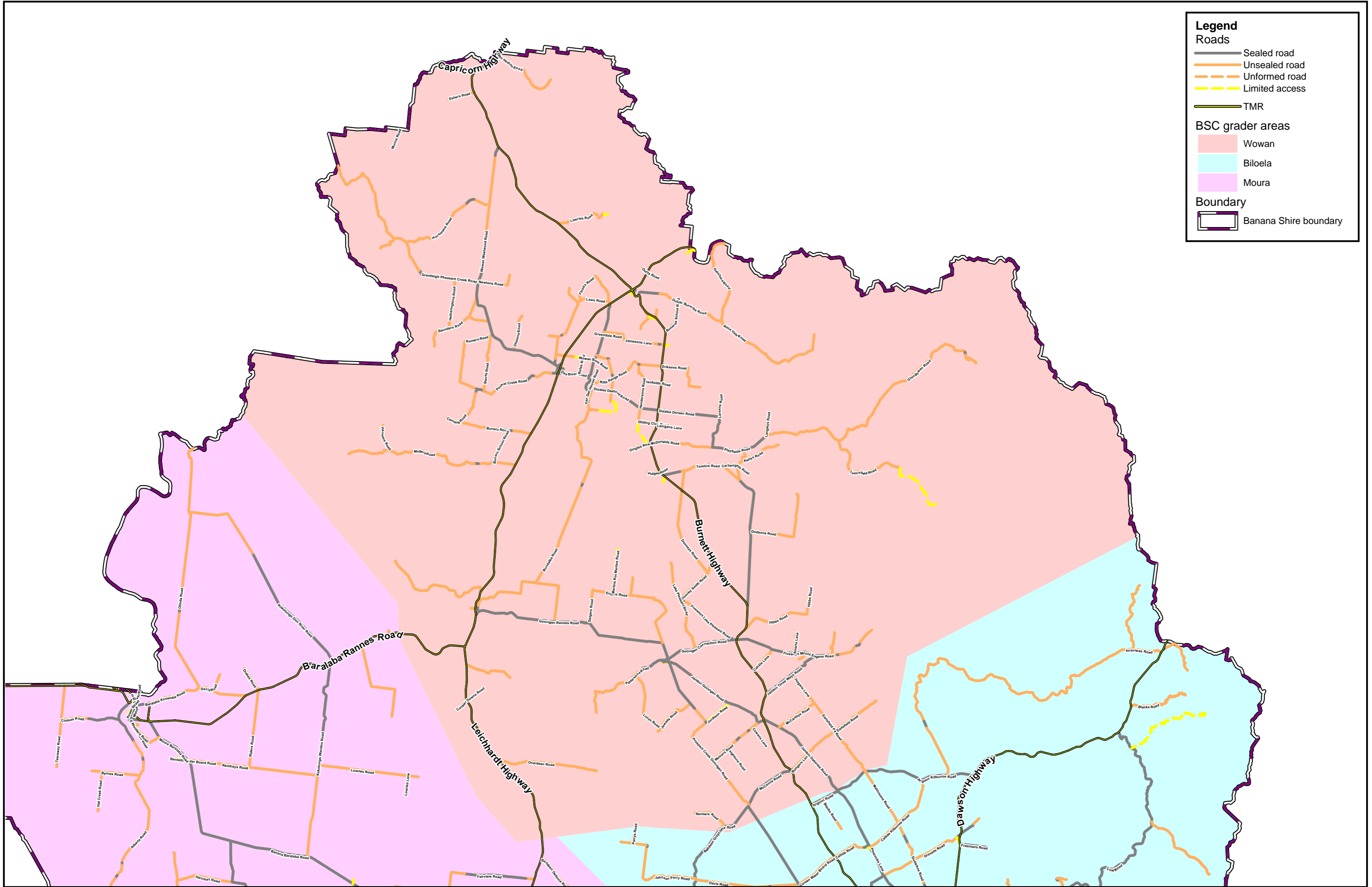
THEODORE GRADER PATROL AREA

0 20
kilometres
Scale 1:3100 @ A3

DISCLAIMER:
While every care is taken to ensure the accuracy of this product, neither the Banana Shire Council nor the State of Queensland makes any representations or warranties about its accuracy, reliability, completeness or suitability for any particular purpose and disclaims all responsibility and all liability (including without limitation, liability in negligence) for all expenses, losses, damages (including indirect or consequential damage) and costs that may occur as a result of the product being inaccurate or incomplete in any way or for any reason.

Crown and Council Copyright Reserved.
Data must not be used for direct marketing or be used in breach of the privacy laws.

GISWR2023161 Date:15/09/2023



Legend

Roads

- Sealed road
- Unsealed road
- Unformed road
- Limited access

BSC grader areas

- Wowan
- Biloela
- Moura

Boundary

- Banana Shire boundary

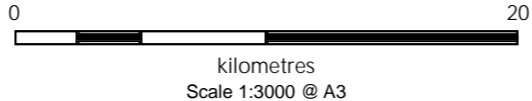


Base material reproduced with the permission of the Director-General,
Department of Resources
© The State of Queensland
(Department of Resources [2023])

Map Projection: Universal Transverse Mercator
Horizontal Datum: Geocentric Datum of Australia 1994
Grid: Map Grid of Australia, Zone 56



WOWAN GRADER PATROL AREA



DISCLAIMER:
While every care is taken to ensure the accuracy of this product, neither the Banana Shire Council nor the State of Queensland makes any representations or warranties about its accuracy, reliability, completeness or suitability for any particular purpose and disclaims all responsibility and all liability (including without limitation, liability in negligence) for all expenses, losses, damages (including indirect or consequential damage) and costs that may occur as a result of the product being inaccurate or incomplete in any way or for any reason.

Crown and Council Copyright Reserved.
Data must not be used for direct marketing or be used in breach of the privacy laws.

GISWR2023161 Date:15/09/2023