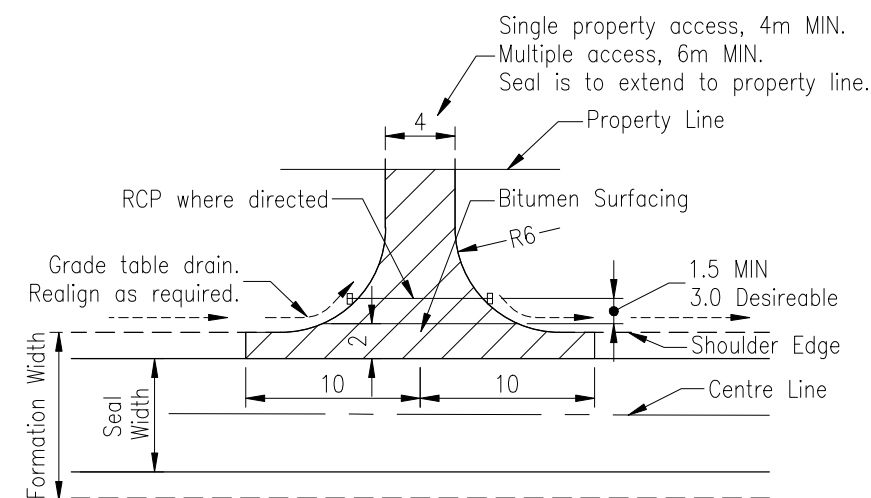


ACCESSES ALONG GRAVEL ROADS

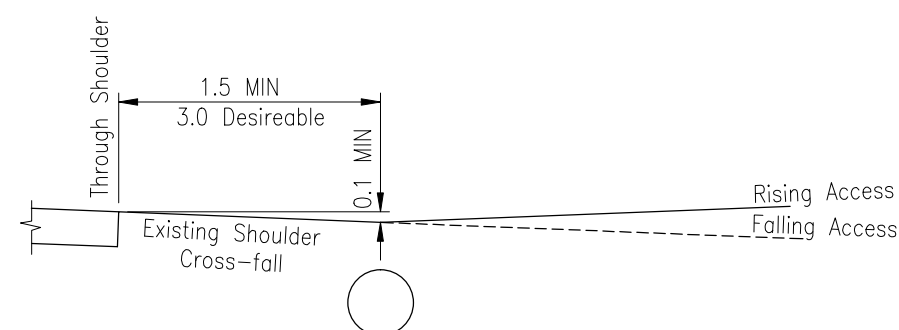
NOTES:

1. Where culvert is required, engineering advice to be sought on appropriate pipe size for proposed driveway location.
2. A road opening permit must be obtained from Council, seeking approval of location and levels prior to excavation or construction.
3. Main Roads Approval is required where access is required to a Declared Main Road.
4. Precast Endwalls/Wingwalls may be used. Precast sloping Headwalls to be used where culvert is $\leq 2.0\text{m}$ from the shoulder edge of road.
5. Where appropriate, a suitably designed reinforced concrete invert for Vehicular access may be approved.
6. All dimensions in metres.
7. Guide posts to be provided in accordance with Manual of Uniform Traffic Control Devices Section 3.2.4.

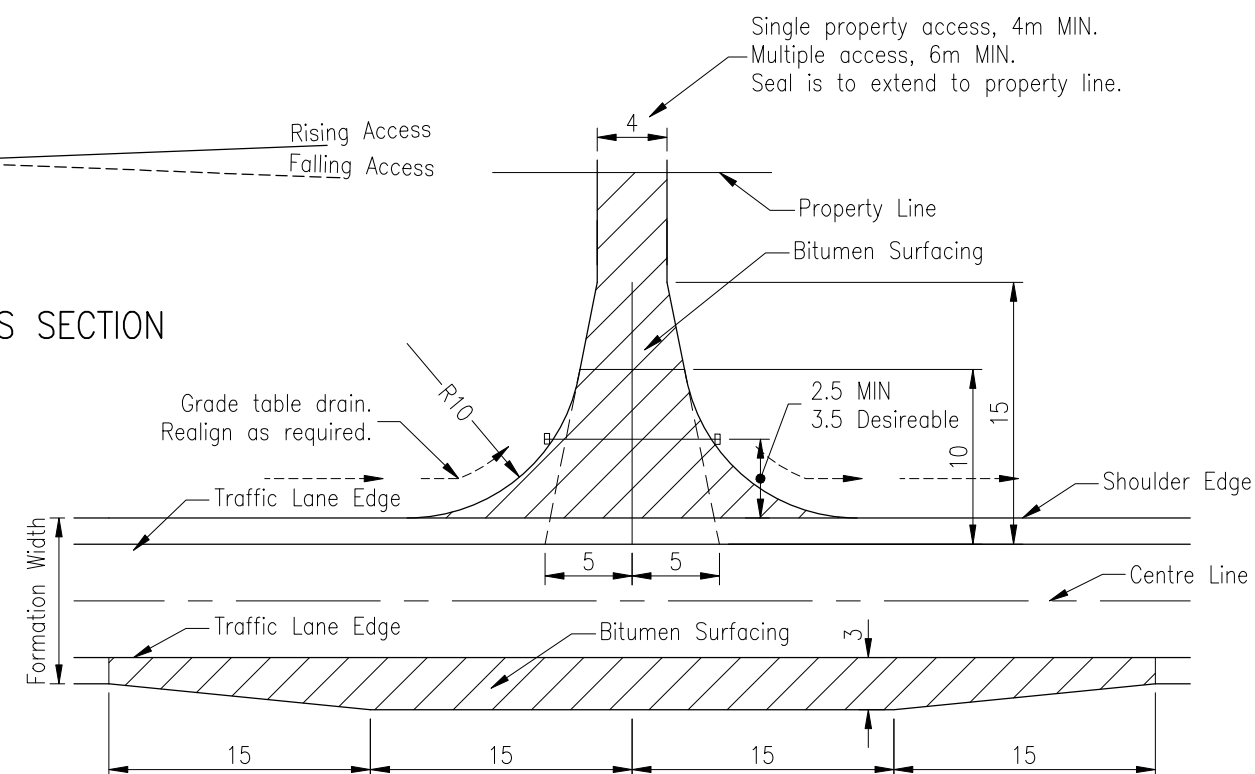


ACCESSES ALONG BITUMEN ROADS

ADT <300 VPD



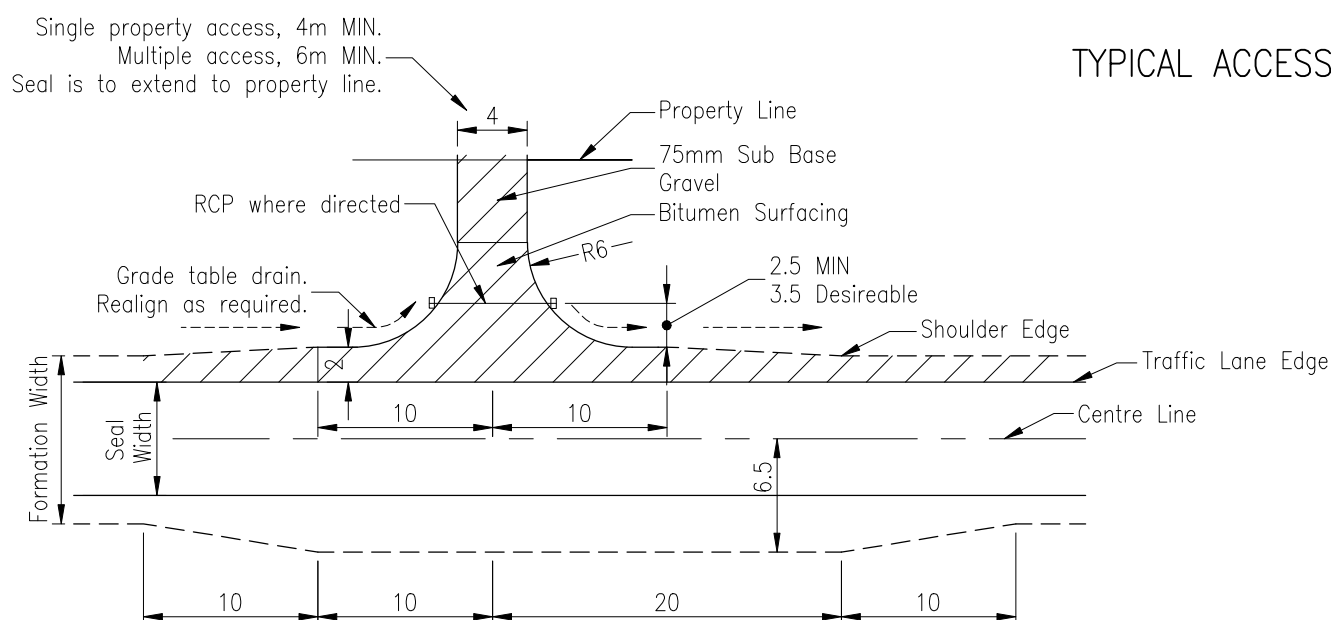
TYPICAL ACCESS CROSS SECTION



ACCESSES ALONG ROADS

ADT >1000 VPD

(Refer also Main Roads Standards)



ACCESSES ALONG ROADS

ADT >300 VPD but <999 VPD

APPLICABILITY TABLE

Council	BSC	CHRC	GRC	IRC	LSC	MRC	RRC
Applicable	Yes	Yes	No	Yes	Yes	Yes	Yes
Applicable DWG	CMDG-R-040A						

REVISIONS	DATE
E IRC ADDED	12/2016
D GRC AND LSC ADDED	09/2014
C BITUMEN SURFACING & NOTE 7. AMENDED	03/2012
B MRC ADDED	04/2011
A POST AMALGAMATION REVIEW	01/2010

DISCLAIMER.
The authors and sponsoring organisations shall have no liability or responsibility to the user or any other person or entity with respect to any liability, loss or damage caused or alleged to be caused, directly or indirectly, by the adoption and use of these Standard Drawings including, but not limited to, any interruption of service, loss of business or anticipatory profits, of consequential damages resulting from the use of these Standard Drawings. Persons must not rely on these Standard Drawings as the equivalent of, or a substitute for, project-specific design and assessment by an appropriately qualified professional.

Capricorn Municipal Development Guidelines

Incorporating:
Banana Shire Council (BSC)
Central Highlands Regional Council (CHRC)
Gladstone Regional Council (GRC)
Isaac Regional Council (IRC)
Livingstone Shire Council (LSC)
Maranoa Regional Council (MRC)
Rockhampton Regional Council (RRC)

**RURAL ROAD ACCESS AND PROPERTY
ACCESS OVER TABLE DRAINS**

ROADS
STANDARD DRAWING CMDG-R-040
REV. A B C D E